

Amazing Aerial Views



twinkl


Aim

- I can observe aerial photographs to find key features.

Success Criteria

- I can look at aerial photographs using my observation skills.
- I can find key features in aerial photographs (bridges, roads, coastline, forests, houses) using my observation skills.
- I can use key words to describe the features I see.


Key Words



beach




cliff



coast




forest




hill



sea

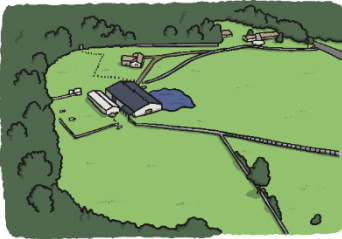


river



valley

Key Words



aerial view



birdseye view



photograph



houses




port




shop



farm




vegetation



Amazing Aerial Views



What is an aerial view?



How is an aerial photograph different from a forward facing photograph, or a side facing photograph?



Challenge: How would an aerial view be taken? Why are these photographs useful?

Up Above or From the Ground



Can you work out which of these photos is up above and which is from the ground?
Click on the pictures to reveal the correct answer.



Can you complete the Up Above or From the Ground activity sheet?

Up Above or From the Ground

Can you match the 'ground level' view photograph with the 'aerial view' photograph which shows the same place? Draw a line to match the two photographs.






Photo courtesy of oldandsolo (@flickr.com) - granted under creative commons licence - attribution



Photo courtesy of AndyLawson (@flickr.com) - granted under creative commons licence - attribution



houses

Photo courtesy of daveynin (@flickr.com) - granted under creative commons licence - attribution

city



Photo courtesy of Roger Schultz (@flickr.com) - granted under creative commons licence - attribution

city at night



Photo courtesy of Wonderlane (@flickr.com) - granted under creative commons licence - attribution



coast

Photo courtesy of jimmyharris (@flickr.com) - granted under creative commons licence - attribution



Photo courtesy of Jeff Attaway (@flickr.com) - granted under creative commons licence - attribution

islands



Photo courtesy of nerdmeister (@flickr.com) - granted under creative commons licence - attribution

river



Photo courtesy of dsearls (@flickr.com) - granted under creative commons licence - attribution

forest



Photo courtesy of Grand Canyon NPS (@flickr.com) - granted under creative commons licence - attribution

mountains



Photo courtesy of Pavel KoraxDC Kazachkov (@flickr.com) - granted under creative commons licence - attribution

Amazing Aerial Views



Photo courtesy of jemasmith (@flickr.com) - granted under creative commons licence – attribution

Amazing Aerial Views



Photo courtesy of Carlos ZGZ (@flickr.com) - granted under creative commons licence – attribution

Amazing Aerial Views



Photo courtesy of kahtava (@flickr.com) - granted under creative commons licence – attribution

Amazing Aerial Views





Photo courtesy of nerdmeister® (@flickr.com) - granted under creative commons licence – attribution

Spot It!

What can you see?



Work with your partner to correctly label the key features of the aerial photographs.

Spot it: Aerial Photographs - City

What can you see? Can you label the aerial photographs?



Photo courtesy of Alamy (01/01/2010) - granted under creative commons license - attribution

Geography / Year 2 / What a wonderful world / Learning for a View / Lesson 5



Spot it: Aerial Photographs - Town

What can you see? Can you label the aerial photographs?



Photo courtesy of Alamy (01/01/2010) - granted under creative commons license - attribution

Geography / Year 2 / What a wonderful world / Learning for a View / Lesson 5



Spot it: Aerial Photographs - Town

What can you see? Can you label the aerial photographs?



Photo courtesy of Alamy (01/01/2010) - granted under creative commons license - attribution

Geography / Year 2 / What a wonderful world / Learning for a View / Lesson 5

